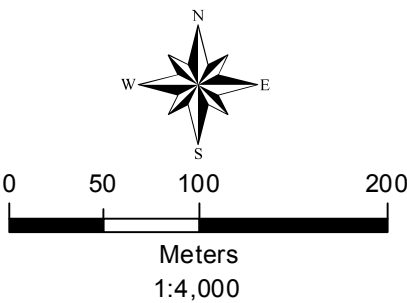
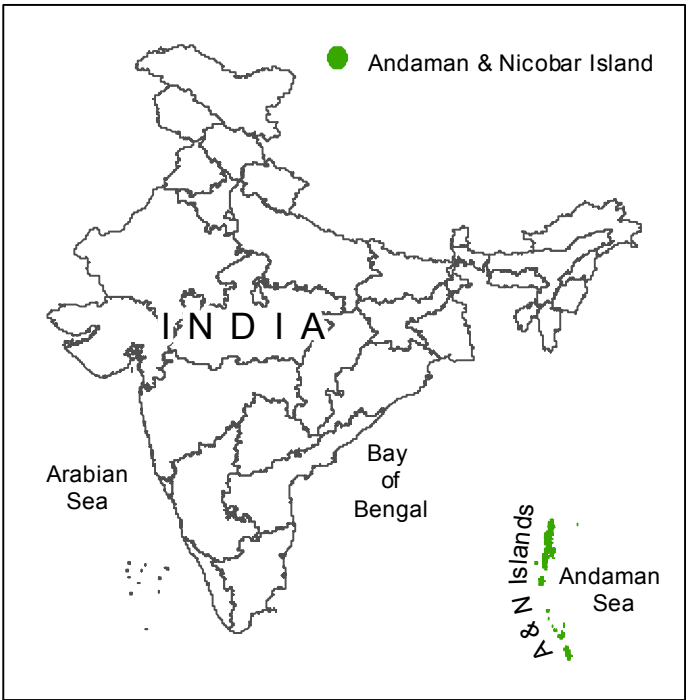
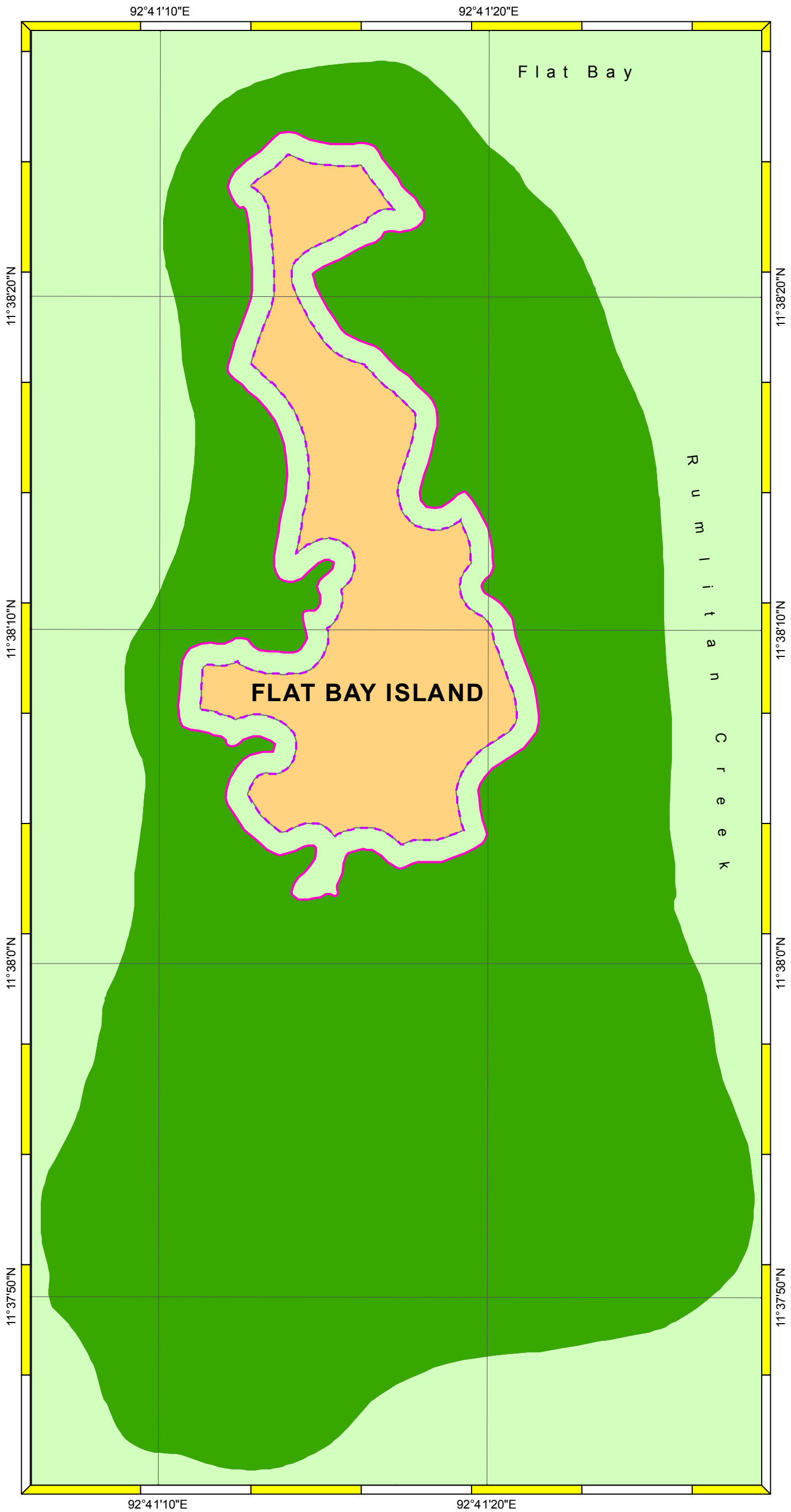


DRAFT INTEGRATED ISLAND MANAGEMENT PLAN
FLAT BAY ISLAND, SOUTH ANDAMAN

PREPARED AS PER ICRZ NOTIFICATION 2019

Projection: UTM

Datum: WGS 84



Legend

- High Tide Line
- 20m No Development Zone
- Preservation Zone
- Conservation Zone
- Regulated Development Zone

DATA SOURCE

- I) National Center for Sustainable Coastal Management
 - 1) HTL
- II) Andaman and Nicobar Administration
 - 1) Administrative Boundaries, etc.

ABBREVIATIONS
ICRZ : Island Coastal Regulation Zone
IIMP : Integrated Island Management Plan
NDZ : No Development Zone

Mapped During 2017-18

Prepared by



National Centre for Sustainable Coastal Management
(Ministry of Environment, Forest & Climate Change)
Chennai - 25

Prepared for



Andaman & Nicobar Administration

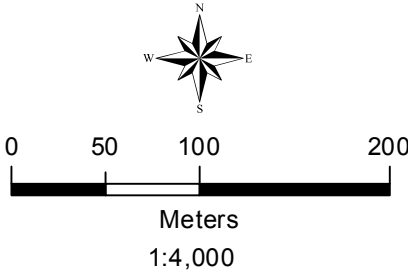
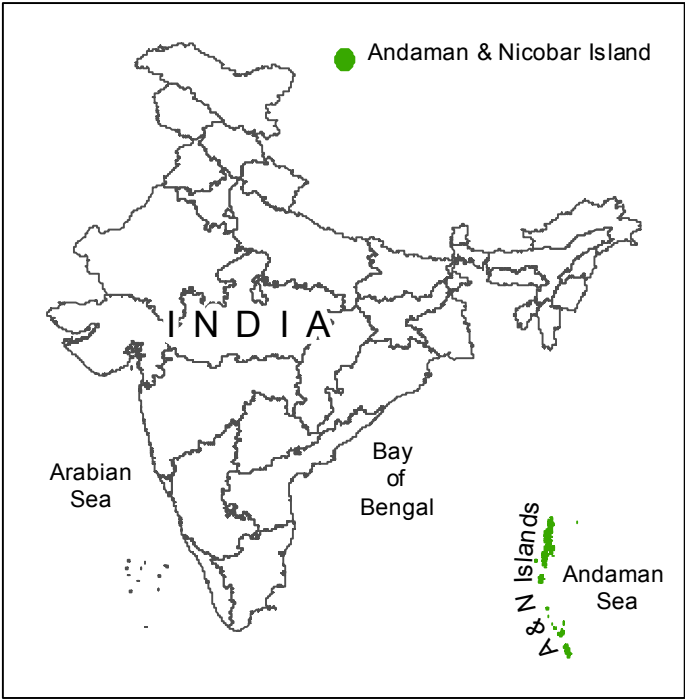
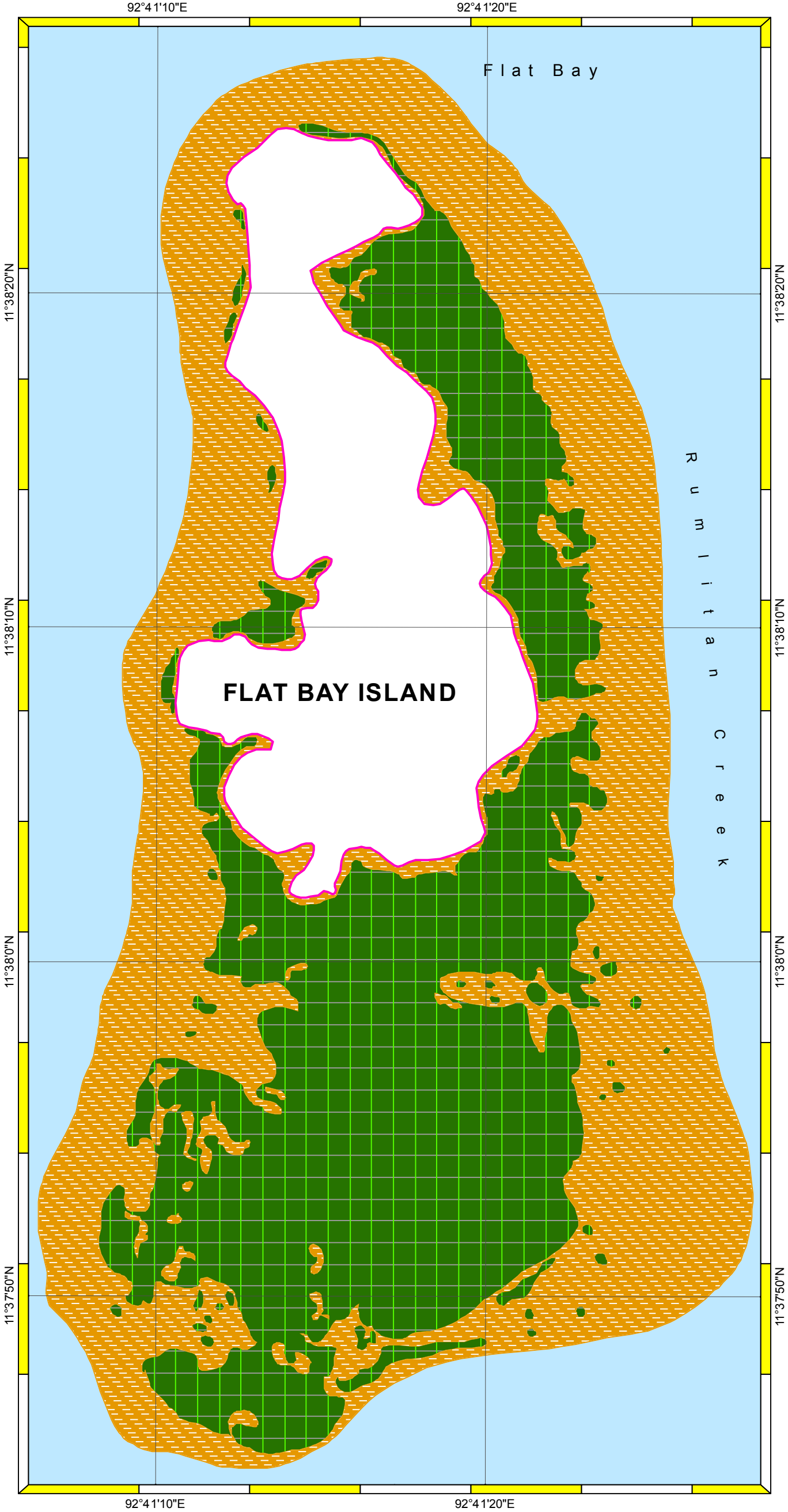
NOTE: UPDATED NDZ AS PER ICRZ NOTIFICATIONS 2019

DRAFT GEOMORPHOLOGY MAP
FLAT BAY ISLAND, SOUTH ANDAMAN

PREPARED AS PER ICRZ NOTIFICATION 2019

Projection: UTM

Datum: WGS 84



- Legend**
- High Tide Line
 - Mangrove
 - Mudflat

- DATA SOURCE**
- I) National Center for Sustainable Coastal Management
1) HTL
 - II) Andaman and Nicobar Administration
1) Administrative Boundaries, etc.
- ABBREVIATIONS
ICRZ : Island Coastal Regulation Zone
IIMP : Integrated Island Management Plan
NDZ : No Development Zone
- Mapped During 2017-18*



National Centre for Sustainable Coastal Management
(Ministry of Environment, Forest & Climate Change)
Chennai - 25

Prepared for



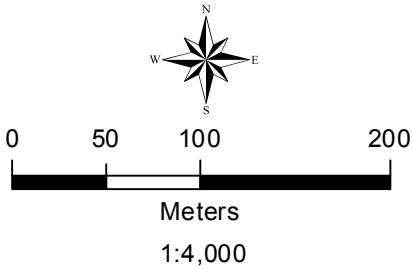
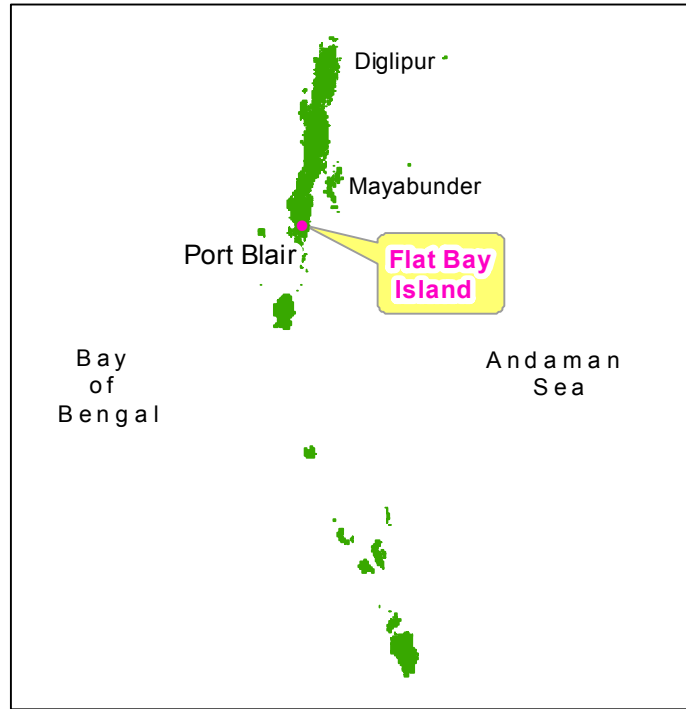
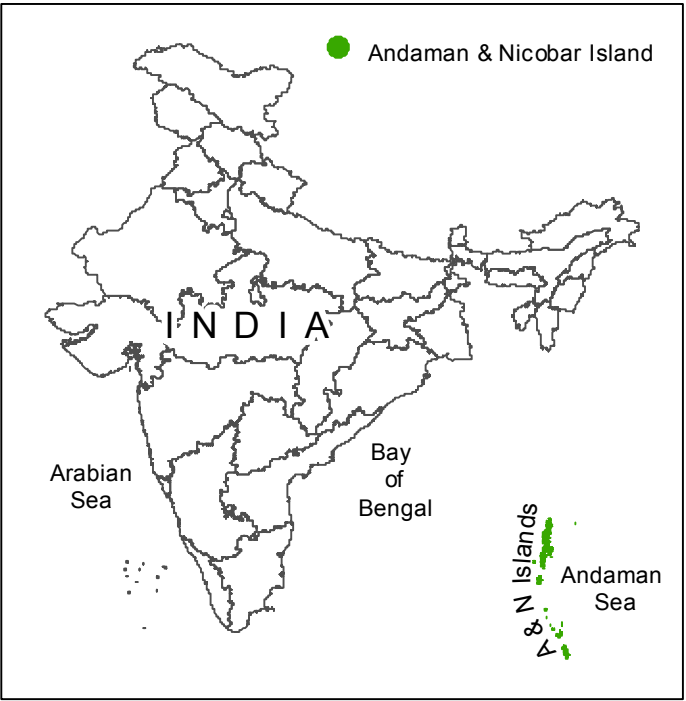
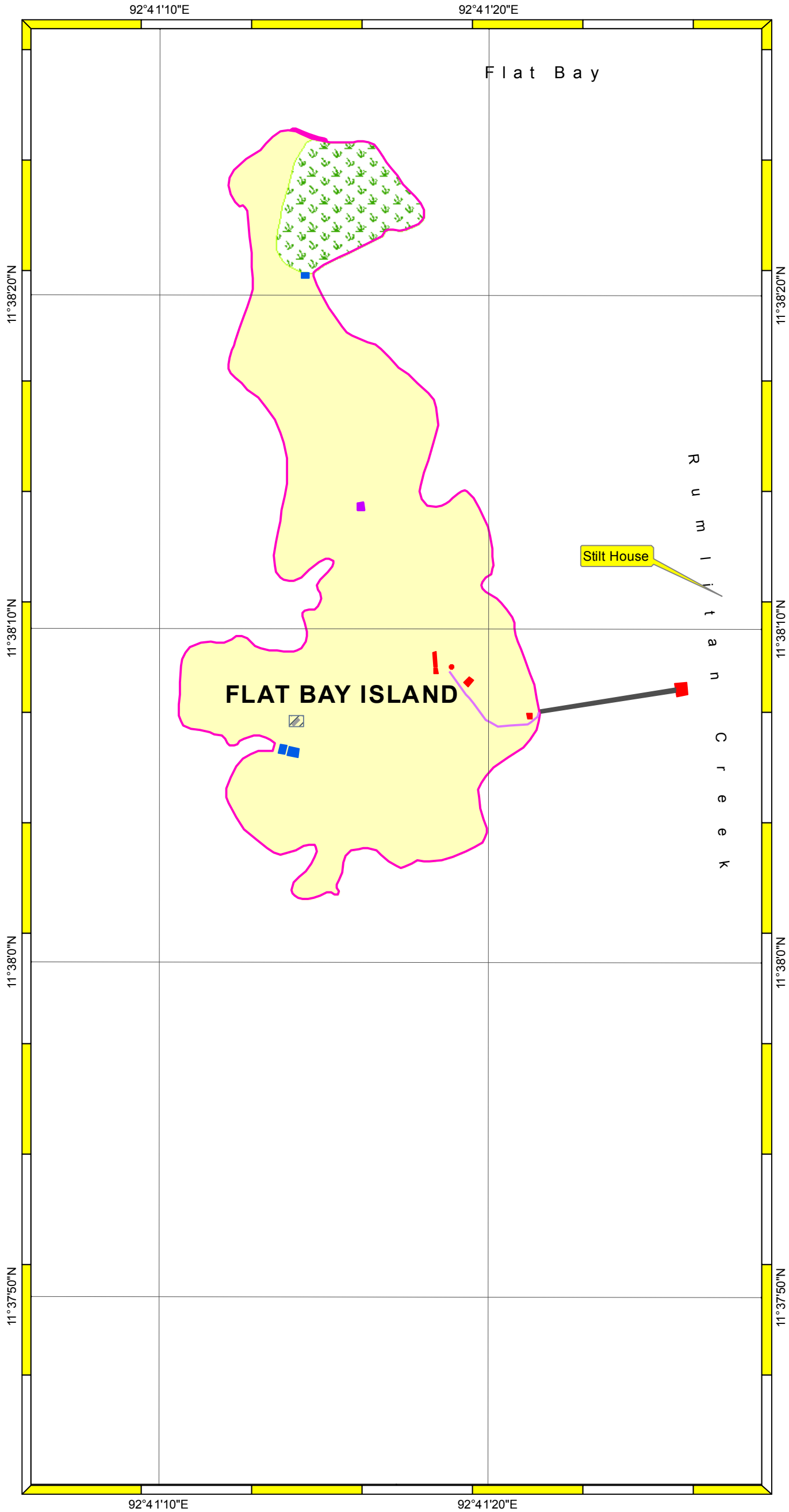
Andaman & Nicobar Administration

DRAFT INTEGRATED ISLAND MANAGEMENT PLAN
FLAT BAY ISLAND, SOUTH ANDAMAN

PREPARED AS PER ICRZ NOTIFICATION 2019

Projection: UTM

Datum: WGS 84



Legend

- High Tide Line
- Footpath
- Solar Panel
- Compost farm
- Pond
- Settlement
- Scrub land
- Agricultural land
- Jetty - Damaged
- Eroding area

DATA SOURCE

- I) National Center for Sustainable Coastal Management
1) HTL
- II) Andaman and Nicobar Administration
1) Administrative Boundaries, etc.

ABBREVIATIONS
ICRZ : Island Coastal Regulation Zone
IIMP : Integrated Island Management Plan
NDZ : No Development Zone

Mapped During 2017-18



National Centre for Sustainable Coastal Management
(Ministry of Environment, Forest & Climate Change)
Chennai - 25

Prepared for



Andaman & Nicobar Administration